


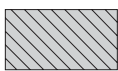









# LEGEND








## LOCAL SCHEME RESERVES

	PUBLIC OPEN SPACE
	PUBLIC PURPOSES
	PUBLIC PURPOSES DENOTED AS FOLLOWS:
A	AIRSTRIP
C	CHURCH
CE	CEMETERY
CWA	COUNTRY WOMEN ASSOCIATION
D	DRAINAGE
H	HALL
HO	HOSPITAL
IH	INFANT HEALTH
M	MUSEUM
MR	MAINS ROADS DEPOT
P	POLICE
PS	PRIMARY SCHOOL
R	RAILWAY PURPOSE
SD	SHIRE DEPOT
SO	SHIRE OFFICE
W	WATER SUPPLY
	RAILWAY

## ZONES

	RESIDENTIAL		RURAL
	URBAN		RURAL RESIDENTIAL
	COMMERCIAL		
	SPECIAL USE		
	INDUSTRIAL		

## OTHER

	R CODES		RURAL RESIDENTIAL AREA (SEE SCHEME TEXT)
	ADDITIONAL USES		NO ZONE
	SCHEME BOUNDARY		
	LOCAL GOVERNMENT BOUNDARY		
	TOWNSITE -- LAND ACT		

VERSION No 1

# SHIRE OF MORAWA

## TOWN PLANNING SCHEME NO 2

( DISTRICT SCHEME )