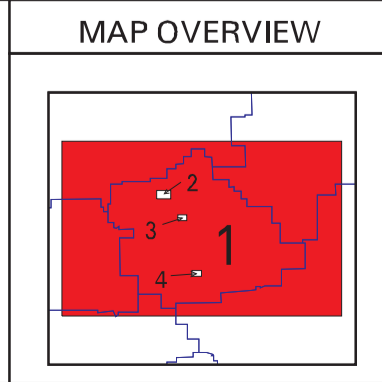


- LEGEND**
- LOCAL SCHEME RESERVES**
- Primary Distributor Road
 - Public Open Space
 - Environmental Conservation
 - Railways
 - Strategic Infrastructure
 - Drainage / Waterway
 - Civic & Community
 - Social Care Facilities
 - Public Purposes
 - Cemetery
 - Car Park
 - Drainage
 - Education
 - Emergency Services
 - Government Services
 - Infrastructure Services
 - Medical Services
 - Recreation
 - Local Road
- LOCAL SCHEME ZONES**
- Residential
 - Urban Development
 - Commercial
 - Mixed Use
 - General Industry
 - Light Industry
 - Rural Residential
 - Rural Township
 - Rural
 - Special Use
- OTHER**
- Scheme Boundary
 - Local Government Boundary
 - Township - Land Act
 - R30 R Codes
 - A1 Additional Uses
 - SU1 Special Use Area
 - RRes1 Rural Residential Area
 - No Zone

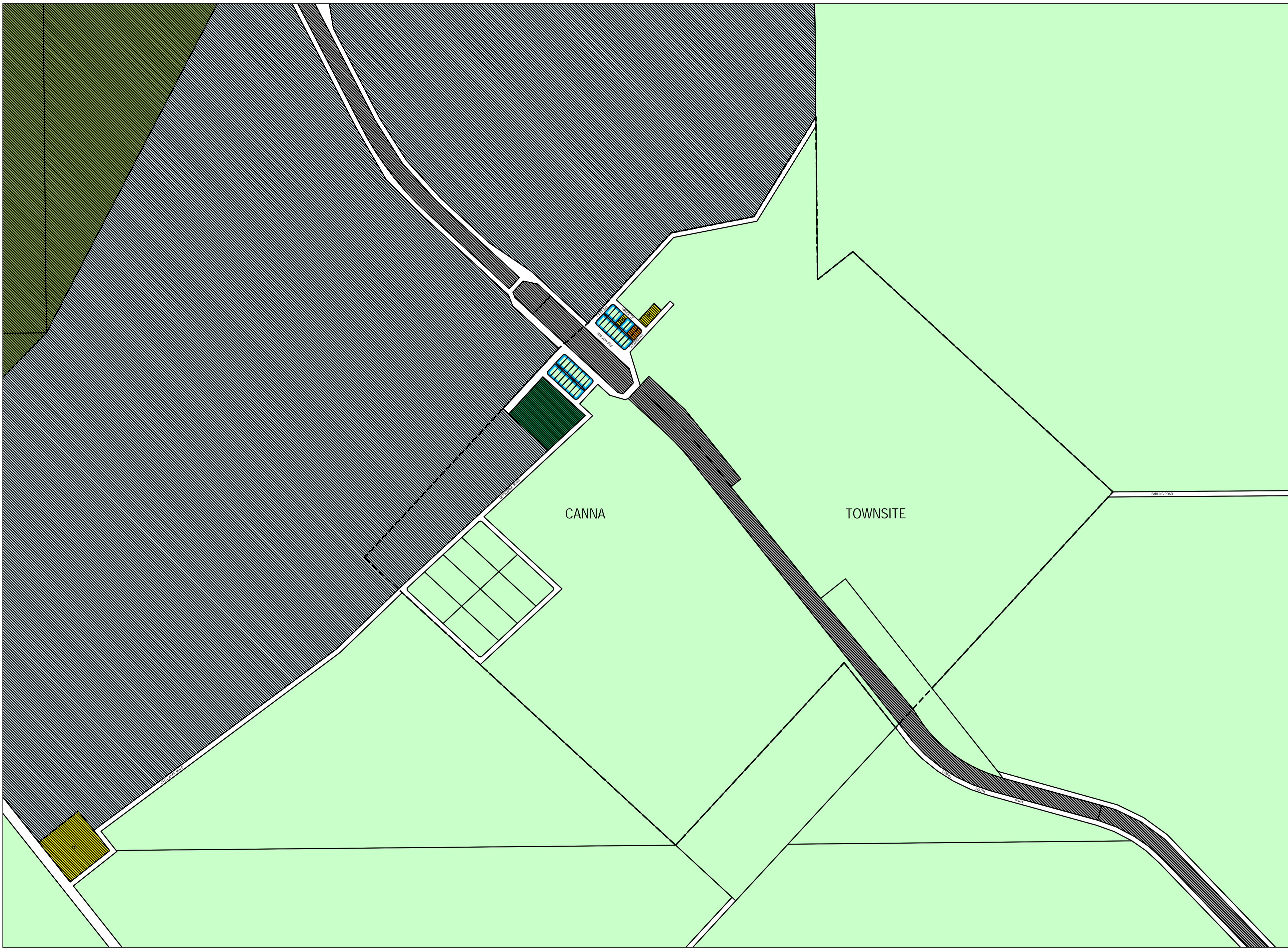
Produced by Element Advisory Pty Ltd
 Whilst all care has been taken to accurately portray the current scheme provisions, no responsibility shall be taken for any omissions or errors in this documentation.
 Consultation with the respective Local Government should be made to view a legal version of the Scheme. Please advise the department of Planning of any omissions or errors in the document.

SHIRE OF MORAWA
LOCAL PLANNING SCHEME NO 3
(DISTRICT SCHEME)

SCALE 1:300000
 0 ——— 5 Km



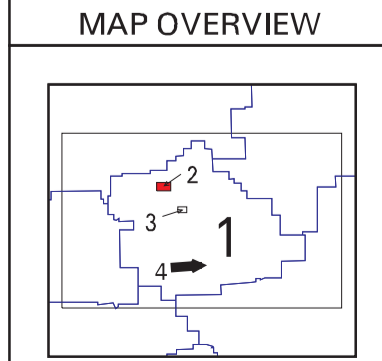

Authorised:
 Plot date:
 G.Gazette:



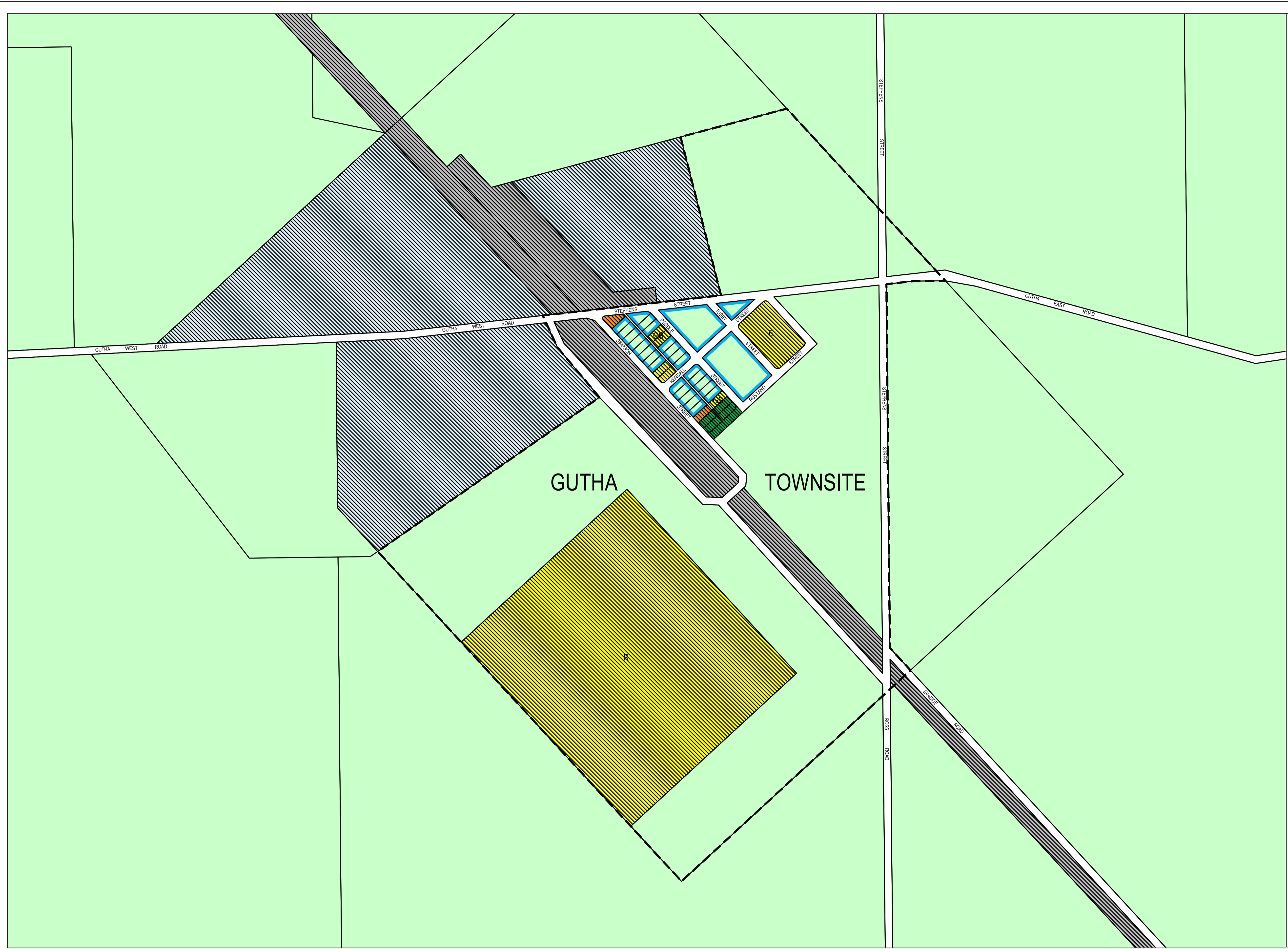
- LEGEND**
- LOCAL SCHEME RESERVES**
- Primary Distributor Road
 - Public Open Space
 - Environmental Conservation
 - Railways
 - Strategic Infrastructure
 - Drainage / Waterway
 - Civic & Community
 - SC Social Care Facilities
 - Public Purposes
 - CE Cemetery
 - CP Car Park
 - D Drainage
 - E Education
 - ES Emergency Services
 - GS Government Services
 - IS Infrastructure Services
 - M Medical Services
 - R Recreation
 - Local Road
- LOCAL SCHEME ZONES**
- Residential
 - Urban Development
 - Commercial
 - Mixed Use
 - General Industry
 - Light Industry
 - Rural Residential
 - Rural Townsite
 - Rural
 - Special Use
- OTHER**
- Scheme Boundary
 - Local Government Boundary
 - Townsite - Land Act
 - R30 R Codes
 - A1 Additional Uses
 - SU1 Special Use Area
 - RRes1 Rural Residential Area
 - No Zone

Produced by Element Advisory Pty Ltd.
 Whilst all care has been taken to accurately portray the current scheme provisions, no responsibility shall be taken for any omissions or errors in this documentation.
 Consultation with the respective Local Government should be made to view a legal version of the Scheme. Please advise the department of Planning of any omissions or errors in the document.

SHIRE OF MORAWA
 LOCAL PLANNING SCHEME NO 3
 (DISTRICT SCHEME)



Authorised:
 Plot date:
 G.Gazette:

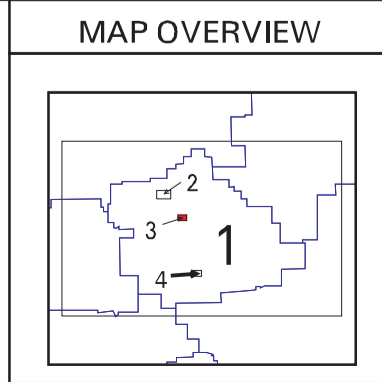


- LEGEND**
- LOCAL SCHEME RESERVES**
- Primary Distributor Road
 - Public Open Space
 - Environmental Conservation
 - Railways
 - Strategic Infrastructure
 - Drainage / Waterway
 - Civic & Community
 - Social Care Facilities
 - Public Purposes
 - Cemetery
 - Car Park
 - Drainage
 - Education
 - Emergency Services
 - Government Services
 - Infrastructure Services
 - Medical Services
 - Recreation
 - Local Road
- LOCAL SCHEME ZONES**
- Residential
 - Urban Development
 - Commercial
 - Mixed Use
 - General Industry
 - Light Industry
 - Rural Residential
 - Rural Townsite
 - Rural
 - Special Use
- OTHER**
- Scheme Boundary
 - Local Government Boundary
 - Townsite - Land Act
 - R30 R Codes
 - A1 Additional Uses
 - SU1 Special Use Area
 - RRes1 Rural Residential Area
 - No Zone

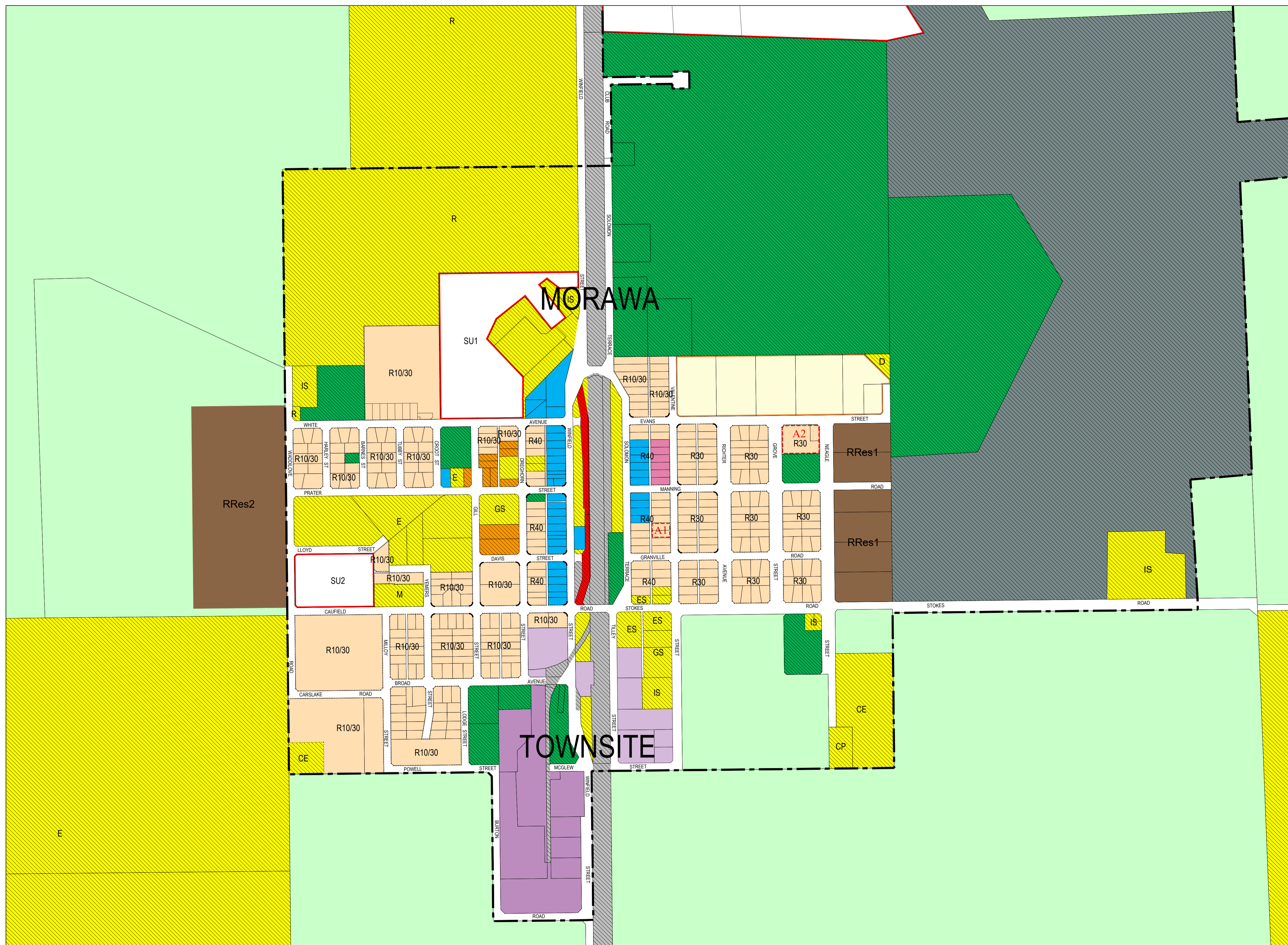
Produced by Element Advisory Pty Ltd.
 Whilst all care has been taken to accurately portray the current scheme provisions, no responsibility shall be taken for any omissions or errors in this documentation.
 Consultation with the respective Local Government should be made to view a legal version of the Scheme. Please advise the department of Planning of any omissions or errors in the document.

SHIRE OF MORAWA
 LOCAL PLANNING SCHEME NO 3
 (DISTRICT SCHEME)

SCALE 1:10000
 0 ————— 250 m



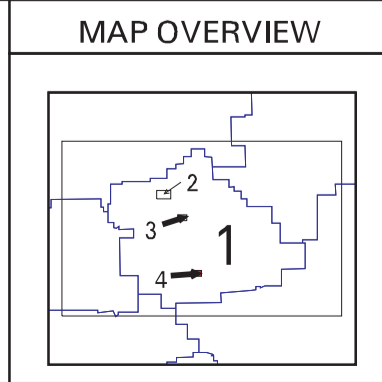

Authorised:
 Plot date:
 G.Gazette:



- LEGEND**
- LOCAL SCHEME RESERVES**
- Primary Distributor Road
 - Public Open Space
 - Environmental Conservation
 - Railways
 - Strategic Infrastructure
 - Drainage / Waterway
 - Civic & Community
 - Social Care Facilities
 - Public Purposes
 - Cemetery
 - Car Park
 - Drainage
 - Education
 - Emergency Services
 - Government Services
 - Infrastructure Services
 - Medical Services
 - Recreation
 - Local Road
- LOCAL SCHEME ZONES**
- Residential
 - Urban Development
 - Commercial
 - Mixed Use
 - General Industry
 - Light Industry
 - Rural Residential
 - Rural Townsite
 - Rural
 - Special Use
- OTHER**
- Scheme Boundary
 - Local Government Boundary
 - Townsite - Land Act
 - R30 R Codes
 - A1 Additional Uses
 - SU1 Special Use Area
 - RRes1 Rural Residential Area
 - No Zone

Produced by Element Advisory Pty Ltd.
 Whilst all care has been taken to accurately portray the current scheme provisions, no responsibility shall be taken for any omissions or errors in this documentation.
 Consultation with the respective Local Government should be made to view a final version of the Scheme. Please advise the department of Planning of any omissions or errors in the document.

SHIRE OF MORAWA
LOCAL PLANNING SCHEME NO 3
(DISTRICT SCHEME)



Authorised:
 Plot date:
 G.Gazette: